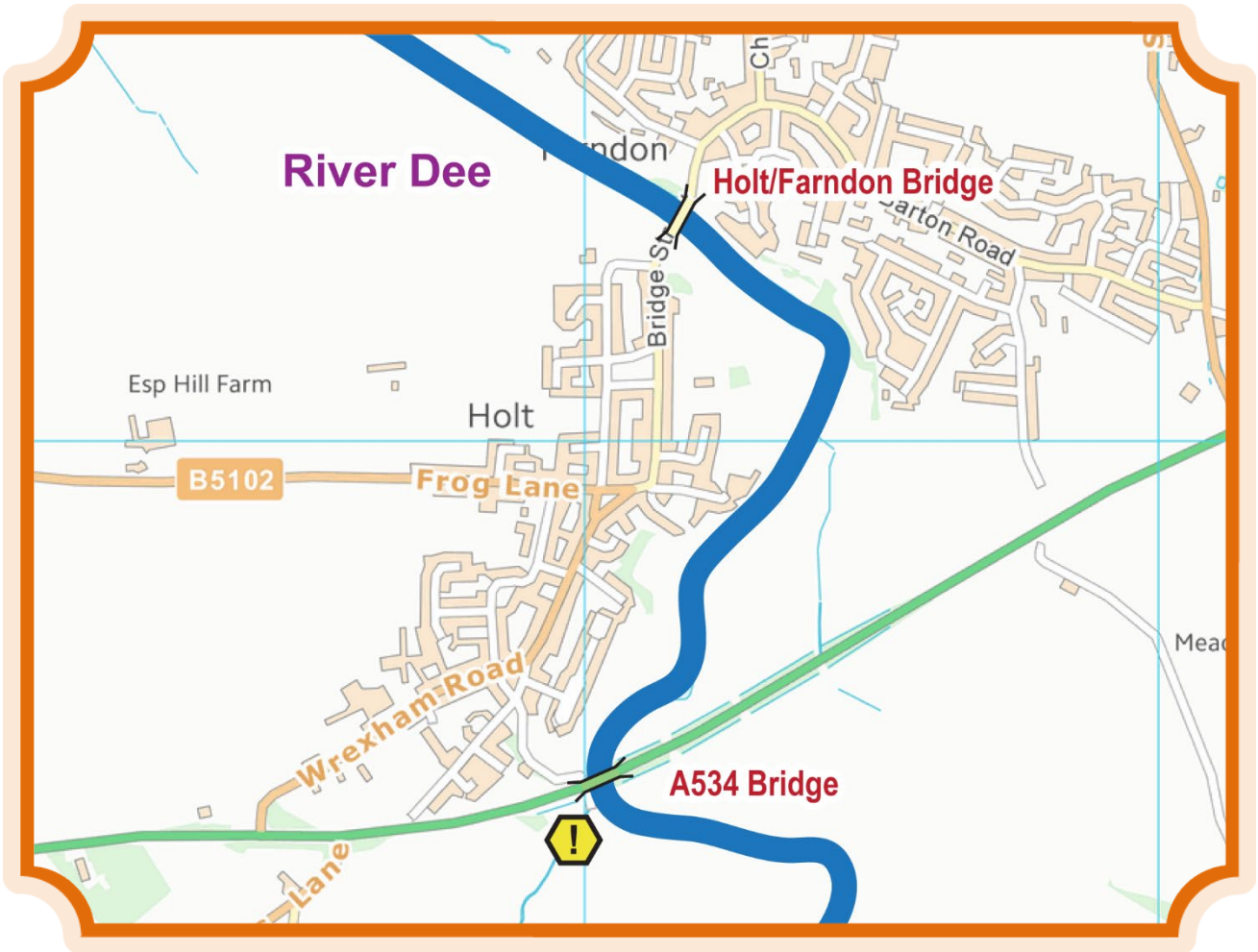




# WATERWAY ROUTES



## Cruising Map

of the

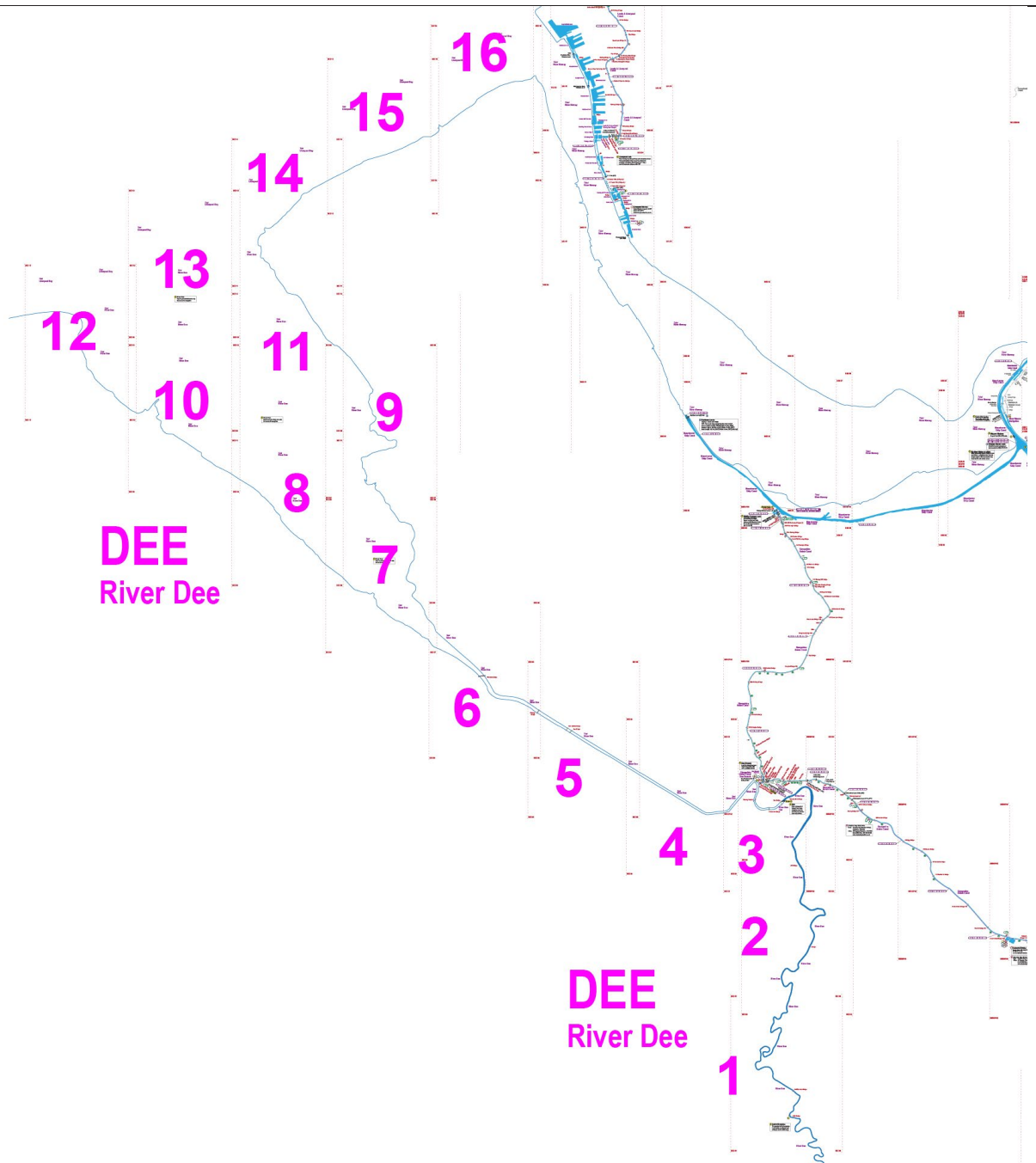
## River Dee

including

Tidal River Dee

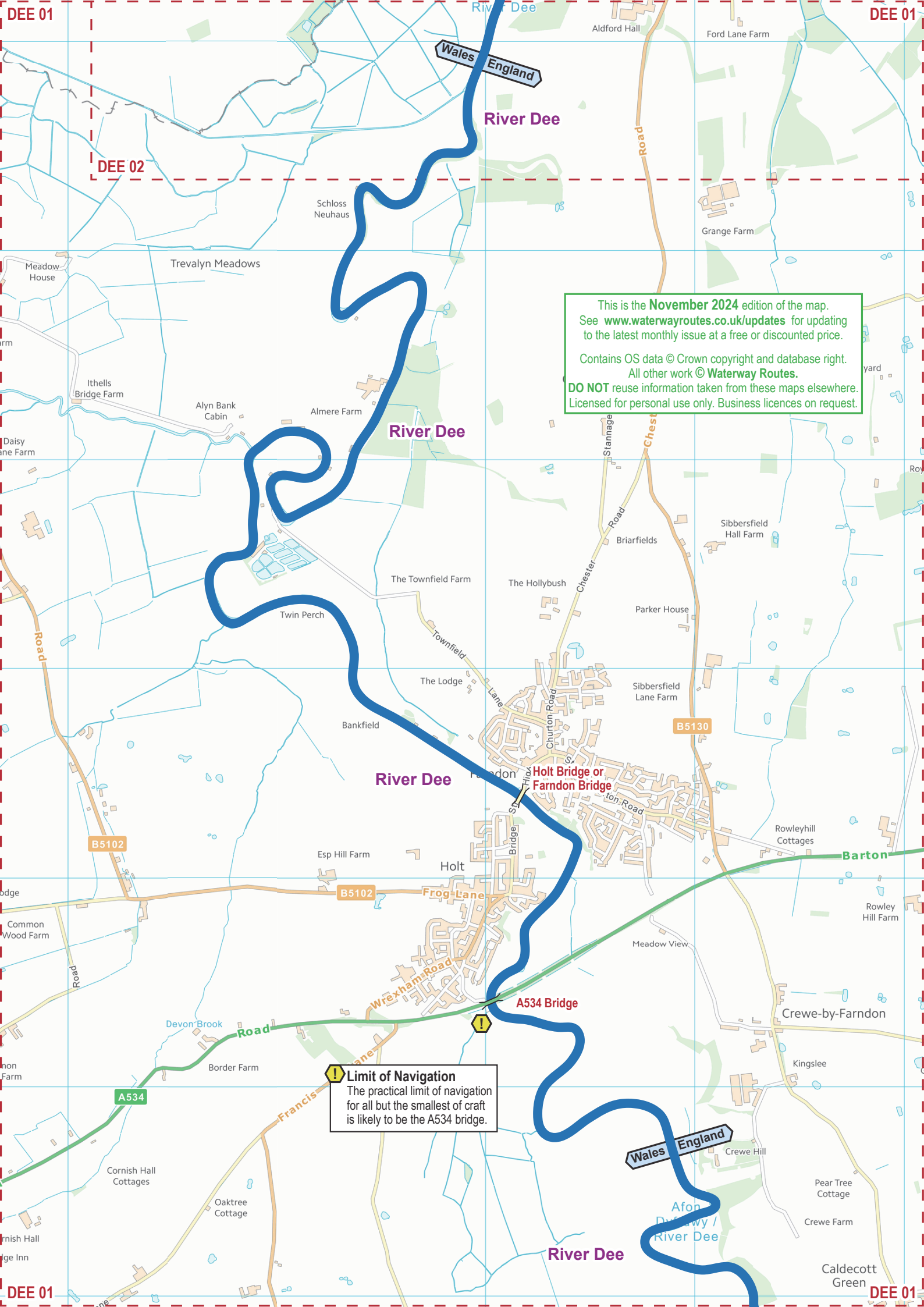
Non-Tidal River Dee

Dee Branch of Shropshire Union Canal



## Notes

1. The information is believed to be correct at the time of publication but changes are frequently made on the waterways and you should check before relying on this information.
2. We do not update the maps for short term changes such as winter lock closures for maintenance.
3. The information is provides "as is" and the Information Provider excludes all representations, warranties, obligations, and liabilities in relation to the Information to the maximum extent permitted by law. The Information Provider is not liable for any errors or omissions in the Information and shall not be liable for any loss, injury or damage of any kind caused by its use.

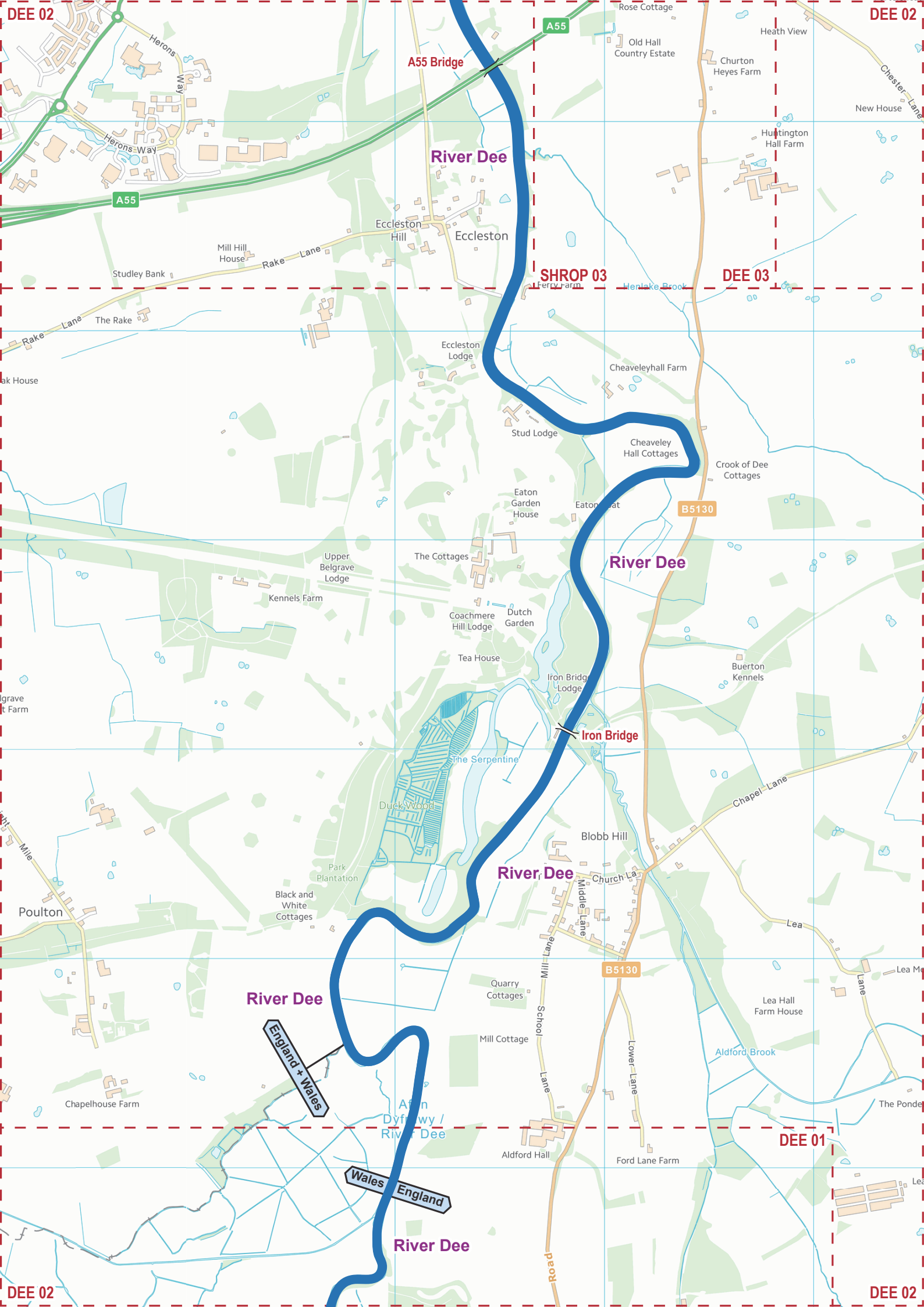


This is the **November 2024** edition of the map. See [www.waterwayroutes.co.uk/updates](http://www.waterwayroutes.co.uk/updates) for updating to the latest monthly issue at a free or discounted price.

Contains OS data © Crown copyright and database right. All other work © **Waterway Routes**. **DO NOT** reuse information taken from these maps elsewhere. Licensed for personal use only. Business licences on request.

**! Limit of Navigation**  
The practical limit of navigation for all but the smallest of craft is likely to be the A534 bridge.





A55 Bridge

River Dee

SHROP 03

DEE 03

River Dee

Iron Bridge

River Dee

River Dee

River Dee

England + Wales

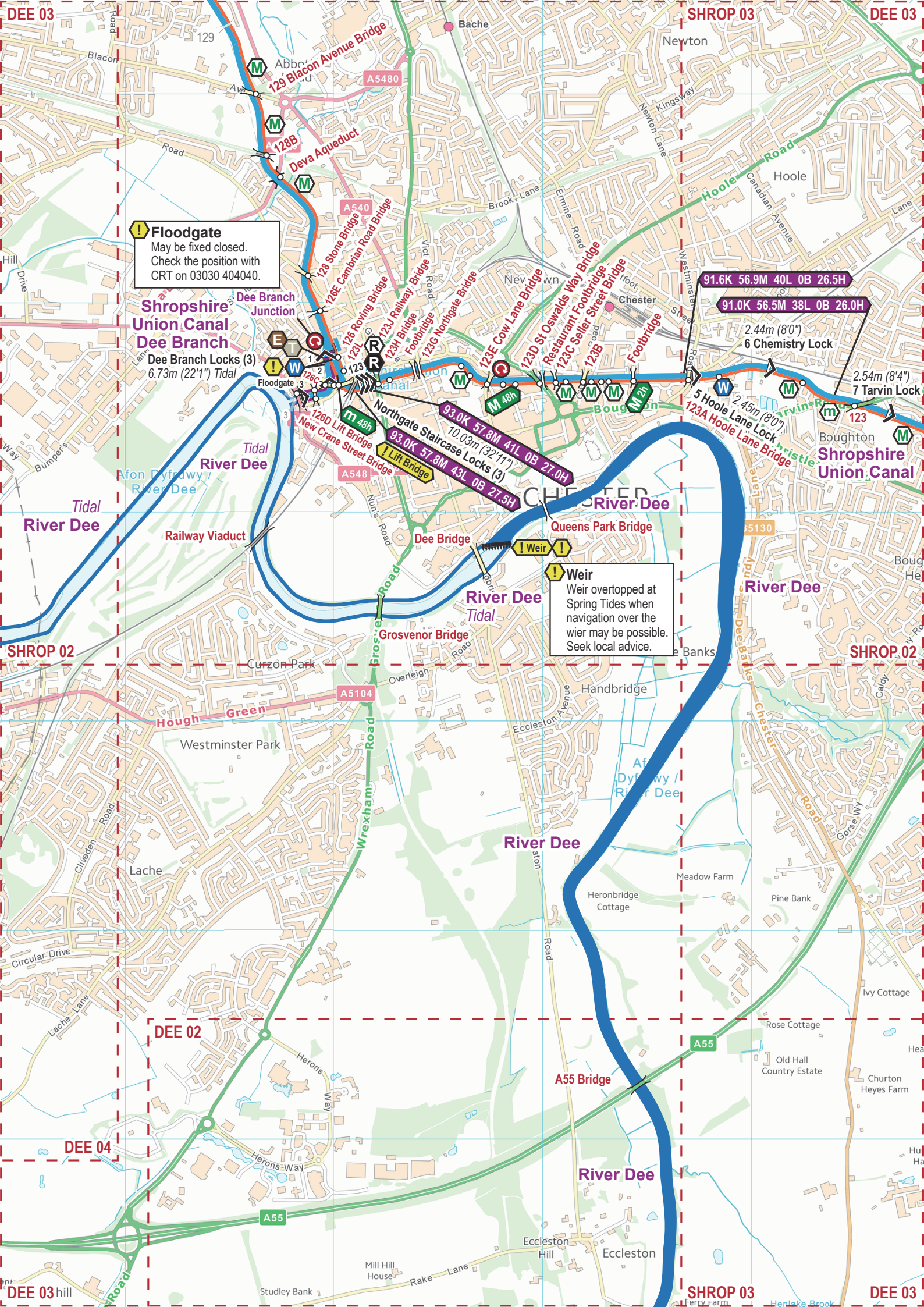
Wales England

DEE 01

DEE 02

DEE 02





**Floodgate**  
 May be fixed closed.  
 Check the position with  
 CRT on 03030 404040.

**Weir**  
 Weir overtopped at  
 Spring Tides when  
 navigation over the  
 wier may be possible.  
 Seek local advice.

**Shropshire Union Canal  
 Dee Branch**  
 Dee Branch Locks (3)  
 6.73m (22'1") Tidal

**Northgate Staircase Locks (3)**  
 10.03m (32'7")  
 93.0K 57.8M 43L OB 27.5H

91.6K 56.9M 40L OB 26.5H

91.0K 56.5M 38L OB 26.0H

2.44m (8'0")  
 6 Chemistry Lock

2.54m (8'4")  
 7 Tarvin Lock

2.45m (8'0")  
 5 Hoole Lane Lock

**Dee Branch Junction**

**CHESTER**  
 River Dee

**River Dee**

**River Dee**

**SHROP 03**

**DEE 03**

**DEE 03 hill**

**SHROP 02**

**SHROP 02**

**DEE 02**

**DEE 04**

**DEE 03**

**SHROP 03**

**DEE 03**





DEE 04

DEE 04

Sealand

Sealand

Wash Hall Farm

Yew Tree Farm

DEE 03

Tidal River Dee

Tidal River Dee

Tidal River Dee

B5129

Footbridge

DEE 05

SHROP 02

A5104

Chester Road

High Street

Glyne Cottage

Bretton

Well House Farm

Hope's Place Farm

Bretton Hall Cottages

Bretton Hall Farm

Bretton Hall

Saltney

Saltney Lane

Park Avenue

Boundary Lane

Green Lane

Lane

Circular Drive

Lache Lane

Balderton Brook

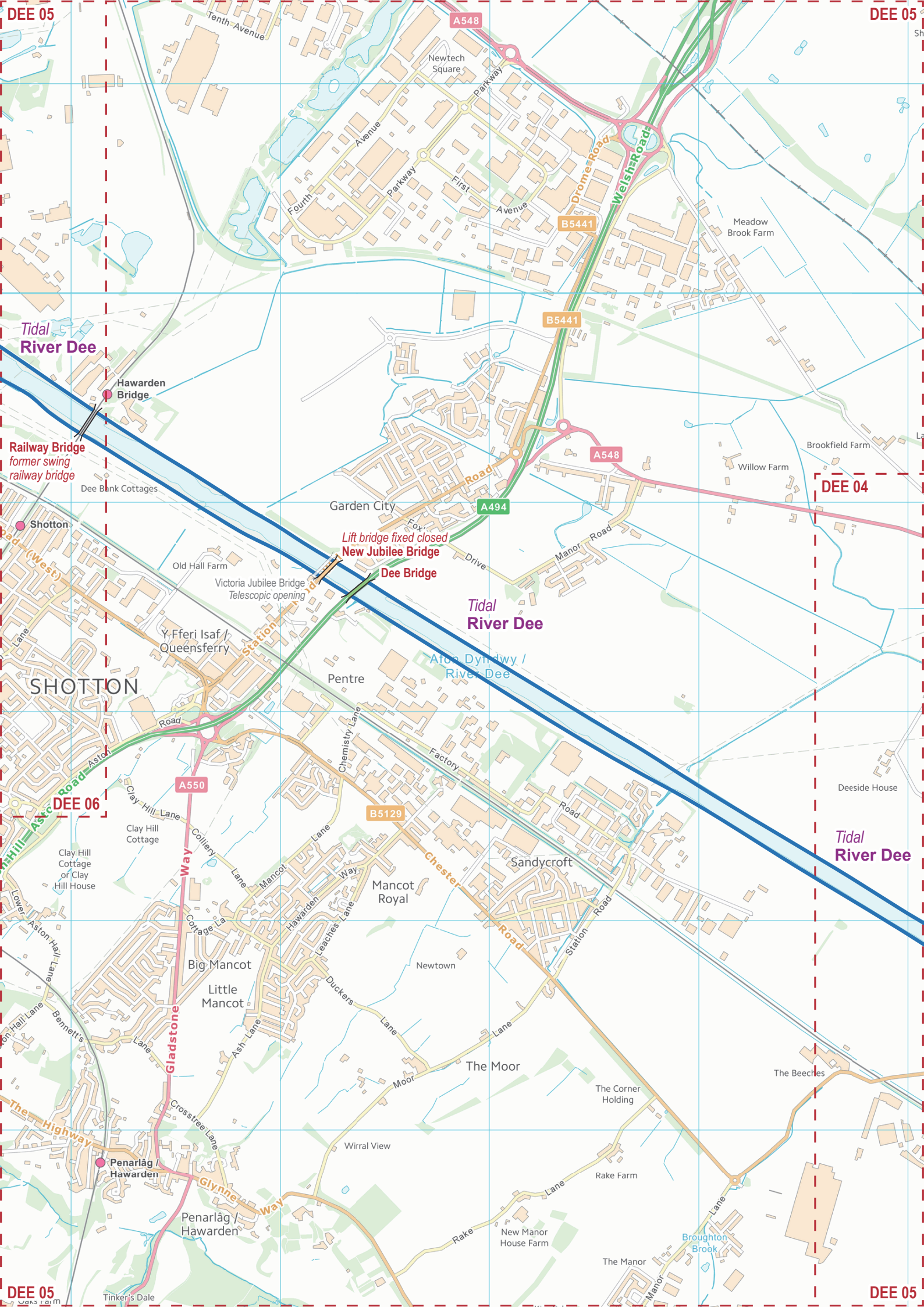
17 19 21

A55

DEE 04

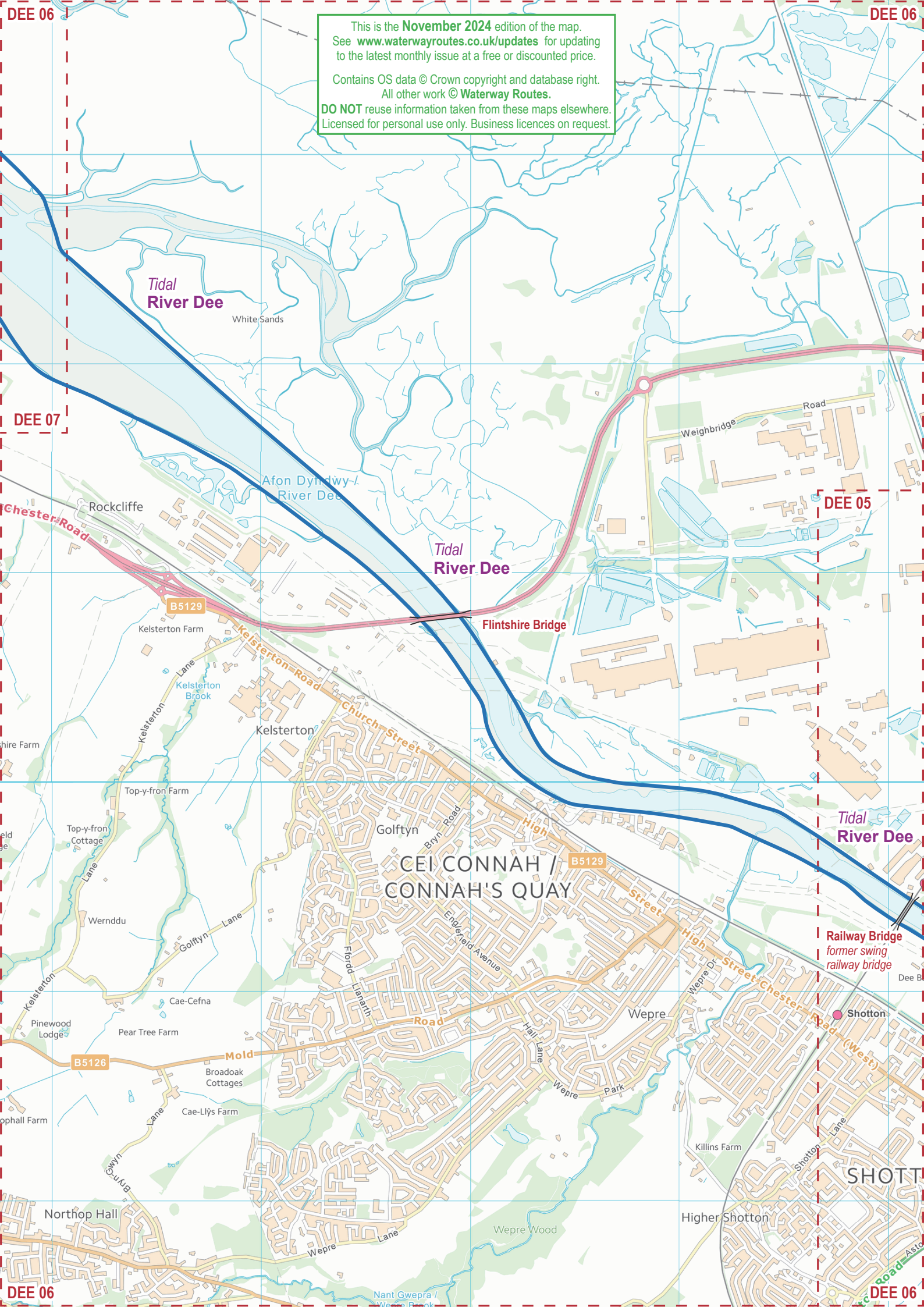
DEE 04







This is the **November 2024** edition of the map.  
See [www.waterwayroutes.co.uk/updates](http://www.waterwayroutes.co.uk/updates) for updating to the latest monthly issue at a free or discounted price.  
Contains OS data © Crown copyright and database right.  
All other work © **Waterway Routes**.  
**DO NOT** reuse information taken from these maps elsewhere.  
Licensed for personal use only. Business licences on request.



Tidal River Dee

White Sands

Afon Dyrdwy / River Dee

Tidal River Dee

Flintshire Bridge

Tidal River Dee

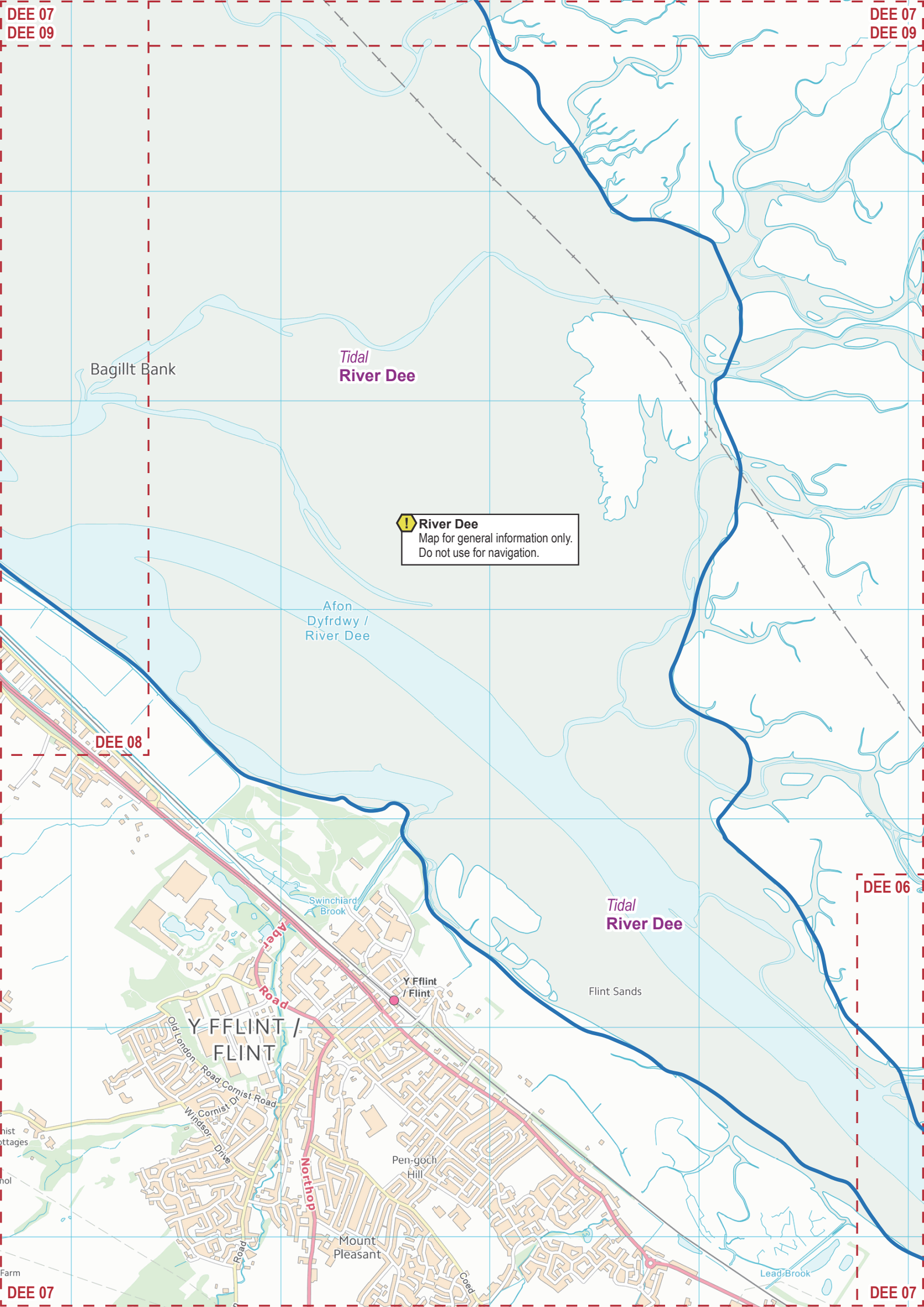
CEI CONNAH / CONNAH'S QUAY

Railway Bridge former swing railway bridge

SHOTT

DEE 06





Bagillt Bank

Tidal  
River Dee

**!** River Dee  
Map for general information only.  
Do not use for navigation.

Afon  
Dyfrdwy /  
River Dee

DEE 08

DEE 06

Tidal  
River Dee

Flint Sands

Y FFLINT /  
FLINT

Y Fflint  
/ Flint

Pen-goch  
Hill

Mount  
Pleasant

Lead Brook



Tidal River Dee

Bug Spit

Holywell Bank

Tidal River Dee

DEE 07  
DEE 09

Bagillt B

DEE 08

DEE 08

DEE 11

DEE 11

DEE 10

DEE 08

DEE 08

B5121

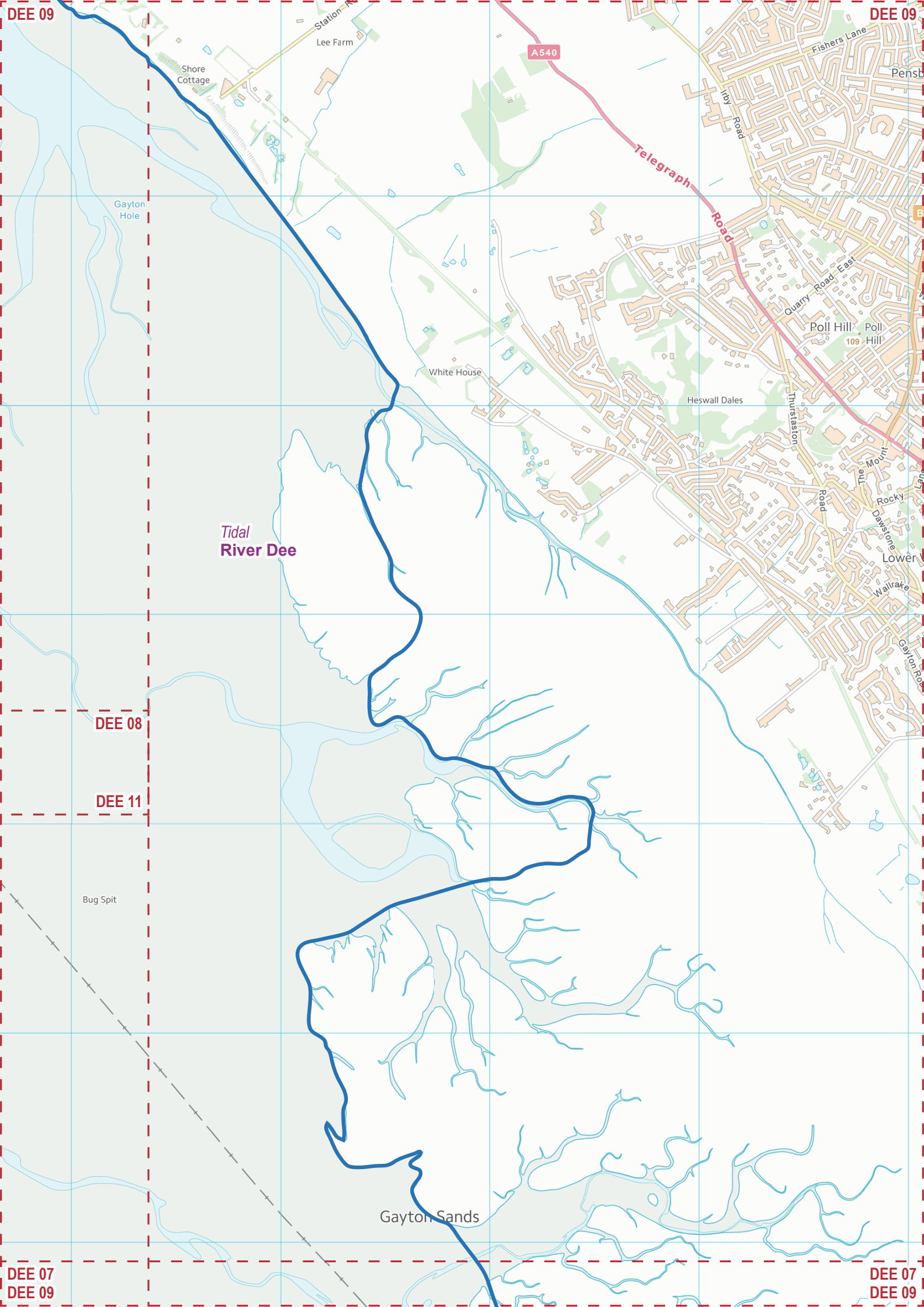
A548

A5026

DEE 08

DEE 08





DEE 09

DEE 09

Gayton Hole

Shore Cottage

Lee Farm

A540

Telegraph Road

Libby Road

Fishers Lane

Pensb

White House

Heswall Dales

Poll Hill

Poll Hill

Quarry Road East

Thurston Road

The Mount

Rocky Lane

Dawstone Lane

Lower

Walrake

Gayton Road

Tidal River Dee

DEE 08

DEE 11

Bug Spit

Gayton Sands

DEE 07  
DEE 09

DEE 07  
DEE 09



Wild Road

Tidal River Dee

Salisbury Middle

Tidal River Dee

Rhewl-Mostyn

Mostyn

Maes Pennant

Glan-y-don

Gwibnant

Llannerch-y-môr

DEE 12

DEE 08

DEE 11

DEE 10

DEE 10

A548

M35



DEE 11

DEE 14

DEE 11

DEE 14

Tanskey Rocks

Lime Wharf

Tidal  
River Dee

B5141

77 Caldy Hill

Caldy Croft

Caldy Blacks

DEE 09

DEE 10

DEE 13

Gayton  
Hole

Dawpool Bank

Tidal  
River Dee

**!** River Dee  
Map for general information only.  
Do not use for navigation.

DEE 08

DEE 08

DEE 11

DEE 11



This is the **November 2024** edition of the map.  
 See [www.waterwayroutes.co.uk/updates](http://www.waterwayroutes.co.uk/updates) for updating  
 to the latest monthly issue at a free or discounted price.

Contains OS data © Crown copyright and database right.  
 All other work © **Waterway Routes**.

**DO NOT** reuse information taken from these maps elsewhere.  
 Licensed for personal use only. Business licences on request.

Tidal  
Liverpool Bay

Tidal  
Liverpool Bay

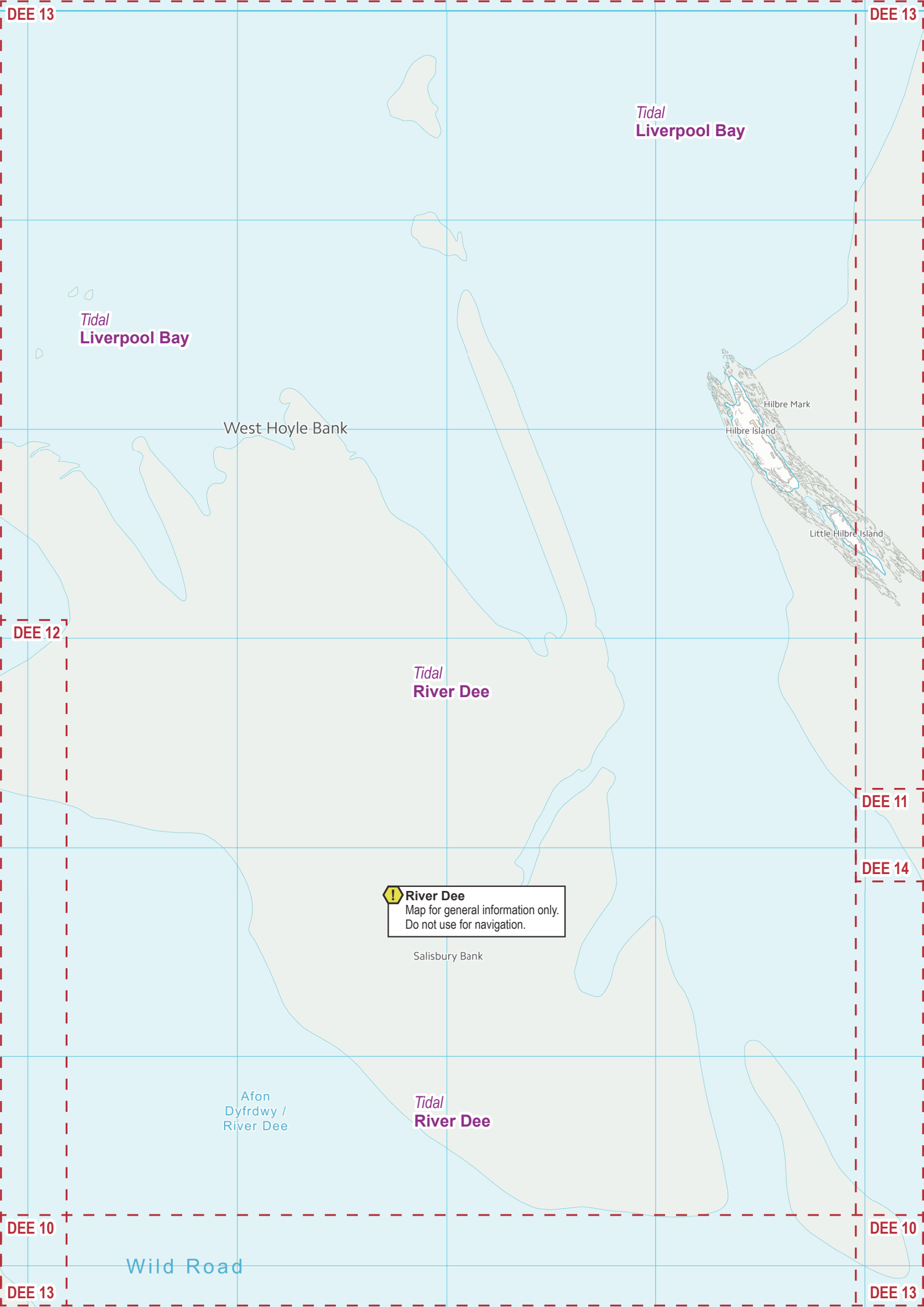
Tidal  
River Dee

Tidal  
River Dee



DEE 10

DEE 13



Tidal  
Liverpool Bay

Tidal  
Liverpool Bay

West Hoyle Bank

Hilbre Mark

Hilbre Island

Little Hilbre Island

DEE 12

Tidal  
River Dee

DEE 11

DEE 14

**!** River Dee  
Map for general information only.  
Do not use for navigation.

Salisbury Bank

Afon  
Dyfrdwy /  
River Dee

Tidal  
River Dee

Wild Road

DEE 10

DEE 10

DEE 13

DEE 13





DEE 14

DEE 14

Tidal  
Liverpool Bay

East Hoyle Bank

Tidal  
Liverpool Bay

DEE 13

HOYLAKE

DEE 15

Tidal  
River Dee

WEST KIRBY

DEE 11

DEE 11

DEE 14

DEE 14

A540

B5192

Island

Little  
Eye

Marine  
Lake

Tanskey  
Rocks

School

Grammar

Lane

Road

Sandy  
Lane

Village

Road

Grange

Grange  
Hill

Greenbank

West  
Kirby

Dee Lane

South

Parade

Bathurst  
Road

Black  
House  
Hill

Road

Newton

Saugh  
Newton  
Hall Farm

Road

The Bungalow

The Birket

Manor Road

Meols

Meols  
Parade

Parade

Hoyle Road

North

The Kings  
Gap

Drive

Manor Road

Meols  
Parade

Parade

Roman Road

Doverpoint  
Road

Ben

Tidal  
Liverpool Bay

North Bank

Tidal  
Liverpool Bay

Mockbeggar  
Wharf or  
Wallasey Beach

DEE 14



DEE 16



This is the **November 2024** edition of the map.  
 See [www.waterwayroutes.co.uk/updates](http://www.waterwayroutes.co.uk/updates) for updating to the latest monthly issue at a free or discounted price.

Contains OS data © Crown copyright and database right.  
 All other work © **Waterway Routes**.

**DO NOT** reuse information taken from these maps elsewhere.  
 Licensed for personal use only. Business licences on request.

*Tidal*  
**Liverpool Bay**

*Tidal*  
**Liverpool Bay**

Bank

Great Burbo Bank

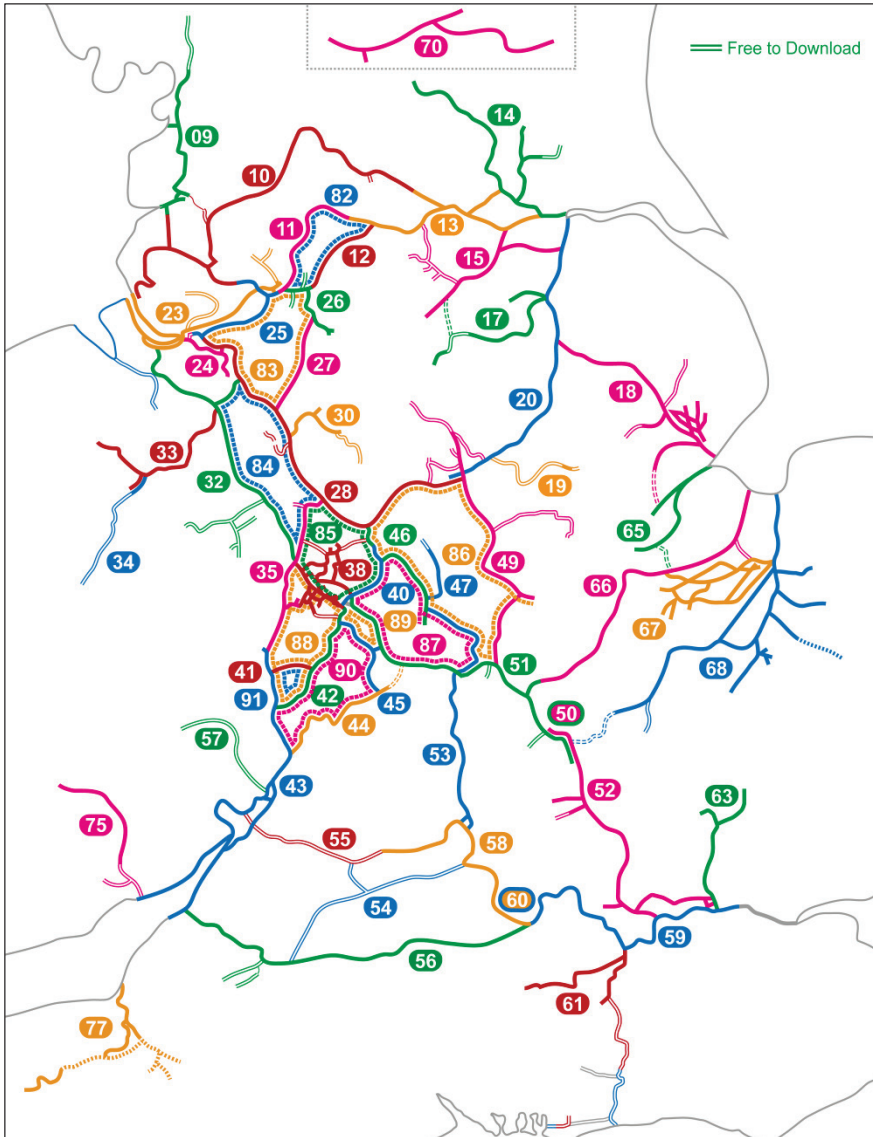
Rock Channel

Marine Lake



# Waterway Routes

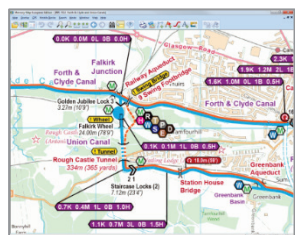

Maps and DVDs covering the canals and rivers of Britain



## Please Help

This map, and maps for over 50 restoration projects, are free to download. The cost of producing these free maps is covered by sales of Maps and DVDs for the open waterways.

Please consider making a purchase from my website to keep these maps free and support the restoration projects.



[www.waterwayroutes.co.uk](http://www.waterwayroutes.co.uk)

Complete	
<b>01 England &amp; Wales</b>	
<b>Rings</b>	
82	South Pennine
83	Cheshire
84	Four Counties
85	Black Country
86	East Midlands
87	Warwickshire
88	Stourport
89	Birmingham Mini
90	Avon
91	Mid Worcestershire
<b>Canals and Rivers</b>	
09	Lancaster
10	Leeds & Liverpool
11	Rochdale
12	Huddersfield
13	Aire & Calder and Calder & Hebble
14	River Ouse and Tributaries
15	Sheffield & South Yorkshire
17	Chesterfield
18	Fosdyke & Witham and Tributaries
19	Grantham
20	River Trent
23	Manchester Ship and River Mersey
24	River Weaver
25	Bridgewater
26	Ashton and Peak Forest
27	Macclesfield
28	Trent & Mersey
30	Caldon
31	Shrewsbury and Newport Canals
32	Shropshire Union
33	Llangollen
34	Montgomery
35	Staffs & Worcester
38	BCN
40	Birmingham & Fazeley
41	Droitwich
42	Worcester & Birmingham
43	River Severn and G&S
44	River Avon (Stratford)
45	Stratford upon Avon
46	Coventry
47	Ashby
49	Grand Union (Leicester)
50	Grand Union (All)
51	Grand Union (North)
52	Grand Union (South)
53	Oxford
54	Wilts & Berks
55	Cotswold
56	Kennet & Avon
57	Herefordshire & Gloucestershire
58	River Thames (Upper)
59	River Thames (Lower)
60	River Thames (All)
61	River Wey and Basingstoke
63	Lee & Stort Navigations
65	Rivers Welland, Glen and Fens Link
66	River Nene
67	Middle Level Navigations
68	River Great Ouse and Tributaries
70	Forth & Clyde and Union
75	Monmouth & Brecon
77	Bridgewater & Taunton and Grand Western



## Waterway Information

Please check with the navigation authority before relying on this information.

Waterway	Section	Maximum Length	Maximum Width	Speed Limit	Navigation Authority
River Dee	Farndon to Wilcox Point (Railway Viaduct)			9.6 kph (6 mph)	CWAC
	Wilcox Point (Railway Viaduct) to Sea				DC
Shropshire Union Canal	Dee Branch	22.20m (72'10")	4.42m (14'6")	6.4 kph (4 mph)	CRT

## Navigation Authority

CRT	Canal & River Trust Headquarters  National Waterways Museum, South Pier Road, Ellesmere Port, CH65 4FW	Phone: 08456 715 530 (emergency 0303 040 4040) Email: <a href="mailto:customer.services@canalrivertrust.org.uk">customer.services@canalrivertrust.org.uk</a> Web: <a href="http://www.canalrivertrust.org.uk">www.canalrivertrust.org.uk</a>
CWAC	Cheshire West and Chester Licensing Team 4 Civic Way Ellesmere Port Cheshire, CH65 0BE.	Phone: 0300 123 7737 Email: <a href="mailto:licensing@cheshirewestandchester.gov.uk">licensing@cheshirewestandchester.gov.uk</a> Web: <a href="http://www.cheshirewestandchester.gov.uk">www.cheshirewestandchester.gov.uk</a>
DC	Dee Conservancy Harbour Master c/o Strategic Marine Services Unit 14, Chapel Court Enterprise Centre Wervin Road, Wervin Chester, CH2 4BP	Phone: 01244 371 428 Email: <a href="mailto:harbourmaster@deeconservancy.org">harbourmaster@deeconservancy.org</a> Web: <a href="http://www.naturalresources.wales">www.naturalresources.wales</a>

**Note:** The gate in Chester Weir is managed by United Utilities.

**Note:** Mostyn Docks is the statutory pilotage authority for boats over 20m long below Dee Bridge

## WATER

- Navigable - Tidal
- Navigable - River
- Navigable - Canal
- Navigable - Canal in Tunnel
- Un-navigable - Abandoned - Dry
- Un-navigable - Abandoned - Wet
- Un-navigable - Abandoned - Tunnel
- Un-navigable - Restoration Proposed - Dry
- Un-navigable - Restoration Proposed - Wet
- Un-navigable - Restoration Proposed - Tunnel
- Un-navigable - Proposed New - Dry
- Un-navigable - Proposed New - Wet
- Un-navigable - Proposed New - Tunnel

## TOWPATH

- Walkable Towpath (alongside waterway)
- Walkable Towpath in Tunnel
- Walkable Other Path (where no towpath)
- Walkable Linking Path (elsewhere)
- Cyclable Towpath (alongside waterway)
- Cyclable Towpath in Tunnel
- Cyclable Other Path (where no towpath)
- Cyclable Linking Path (elsewhere)
- Un-walkable Towpath - Abandoned
- Un-walkable Towpath in Tunnel - Abandoned
- Un-walkable Towpath - Restoration Proposed
- Un-walkable Towpath in Tunnel - Restoration Proposed
- Un-walkable Towpath - Proposed New
- Un-walkable Towpath in Tunnel - Proposed New

## LOCKS etc.

- Navigable Lock
- Navigable Lock (circle indicates control side)
- Navigable Lock (with tail bridge)
- Navigable Lock (paired)
- Navigable Lock (staircase)
- Un-navigable Lock - Abandoned
- Un-navigable Lock - Restoration Proposed
- Un-navigable Lock - Proposed New
- Guillotine Gate (on detailed insets)
- Guillotine Gate (circle indicates control side - on detailed insets)
- Weir
- Inclined Plane - Abandoned

## BRIDGES etc.

- Bridge - Existing
- Bridge - Removed
- Bridge - Proposed New
- Bridge - Towpath
- Pipe Bridge
- Tunnel
- Aqueduct
- Building (over canal)

## OTHER

- Ferry Wires (may require lowering for navigation)
- Access Point (to towpath)
- Point of Interest

## NOTES

1. It is the colour of the symbol (not the text) which identifies Existing (black) / Abandoned (grey) / New (red)
2. Services at Boatyards and Marinas will usually require payment. They may be discounted or free for residents and some may only be available to residents. Contact them for details.
3. The number of hours cruising time cannot be precise and should only be used for an indication of journey time. No allowance is made for queuing for locks, which may happen, especially in the summer. No allowance is made for stops for water, shopping, meals, etc. Travelling upstream on a river or the Liangollen Canal will be slower, while travelling downstream may be a little quicker.

## SYMBOLS

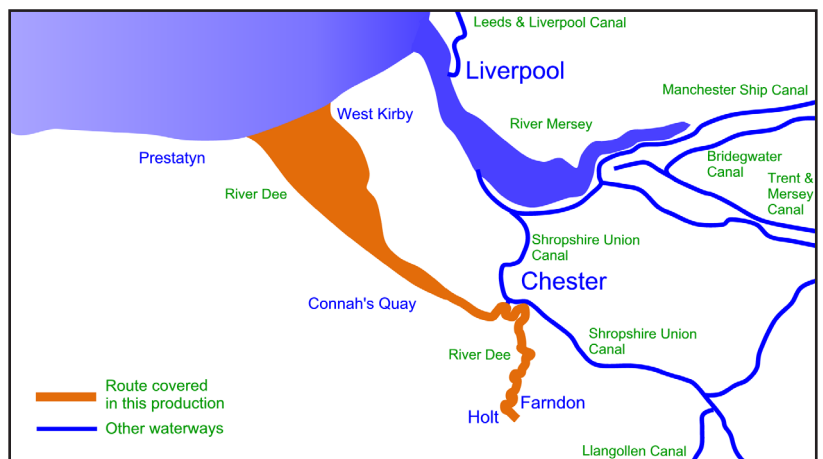
- Winding Point (full length for navigation unless marked)
- No Winding / No Acute Angle Turn (use next winding point and return)
- Boatyard or Marina - Business
- Boatyard or Marina - Trust / Society
- Chandlery
- Diesel
- Elsan Emptying
- Gas - Calor
- Gas - Not Calor
- Hire Base - Weekly / Weekend
- Hire Base - Day
- Pump Out
- Refuse Disposal
- Recycling Point
- Shower
- Toilet
- Water
- Information (see message box)
- Navigation Advice (see message box)
- Navigation Advice (see symbol text)
- Mooring - Signed - Maximum 14 days
- Mooring - Maximum days as specified
- Mooring - Maximum hours as specified
- Mooring Area Limits (see message box)
- Mooring in designated Mooring Area - Maximum days in summer (winter in brackets)
- Mooring designated for disabled boaters
- Mooring with payment required
- Mooring for patrons (of pub, restaurant etc.)
- Mooring Overnight Only
- Mooring only with lock keeper's permission
- Mooring for members of Friends of the River Nene only (on River Nene)
- Mooring for members of Great Ouse Boating Association only (on River Great Ouse and tributaries)
- Mooring - Unsigned but appears suitable - Maximum 14 days
- Mooring - Unsigned but appears suitable - Maximum hours as specified
- Speed Limit (miles per hour and kilometres per hour) applicable to side of sign shown

Note: "m" is poor quality version of "M" (e.g. requires pins, or noisy, muddy, rough bank etc.)

- Information Bars
- 7.2K 4.5M 3L 1B 2.5H
  - Regular 1/2 hour spacing
  - 9.0K 5.6M 3L 1B 2.8H
- Additional

- Information based on a zero point (which is usually at one end of the waterway)
- K = Kilometres from the zero point
  - M = Miles from the zero point
  - L = Number of Locks from zero point
  - B = Number of Bridges which are moveable (lift, swing etc.) from zero point (normally left closed and low enough to require opening for a narrow boat)
  - H = Number of hours cruising from zero point

Scale: Light blue Ordnance Survey grid lines are 1km squares (approximately 2/3 mile)



<p><b>Paul Balmer</b> trading as <b>WATERWAY ROUTES</b></p>	<p>10 Bude Close Nailsea Bristol BS48 2FQ</p>	<p>Phone: 07961 701 702 Email: info@waterwayroutes.co.uk Web: www.waterwayroutes.co.uk</p>
---	---	--